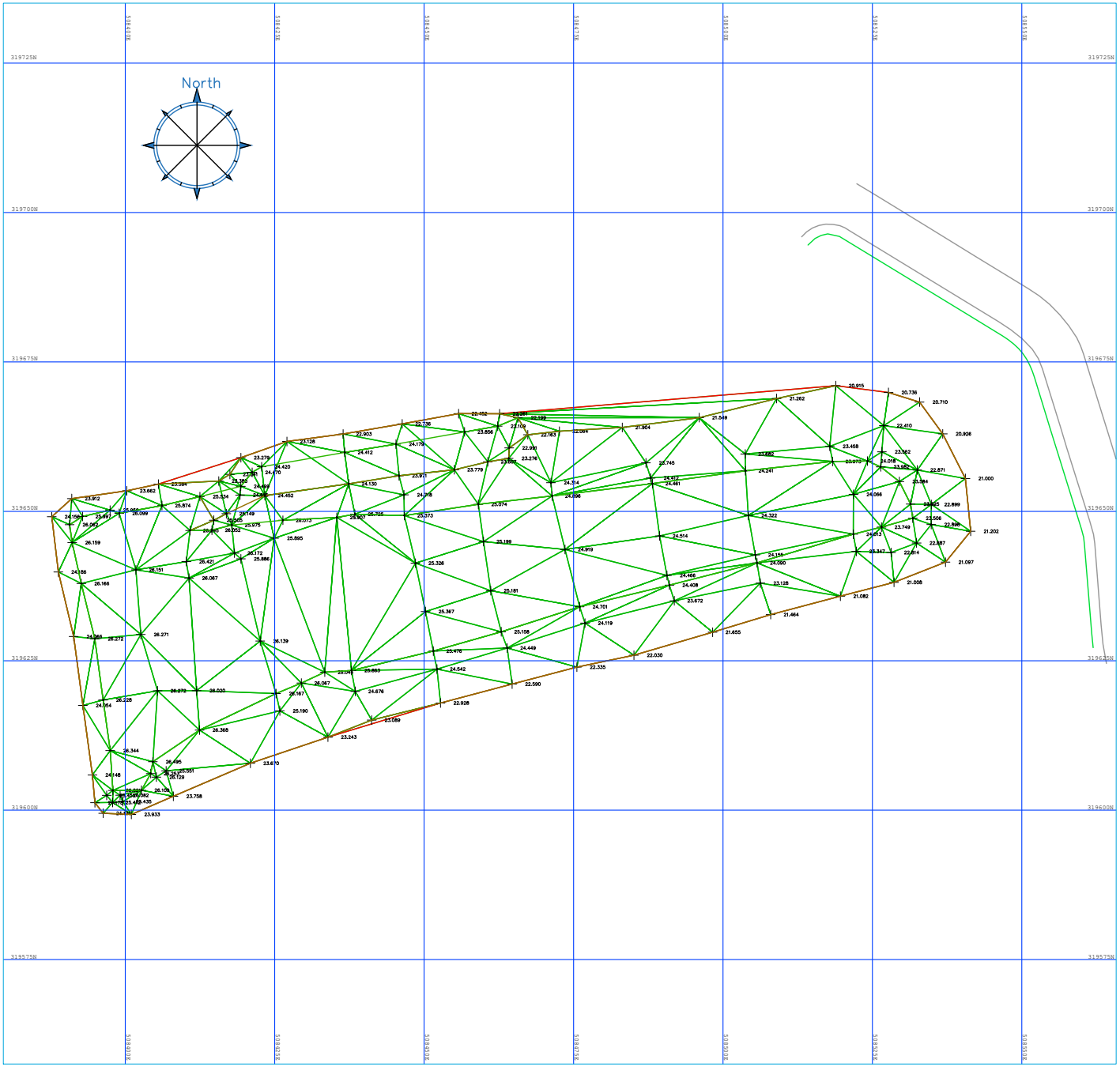

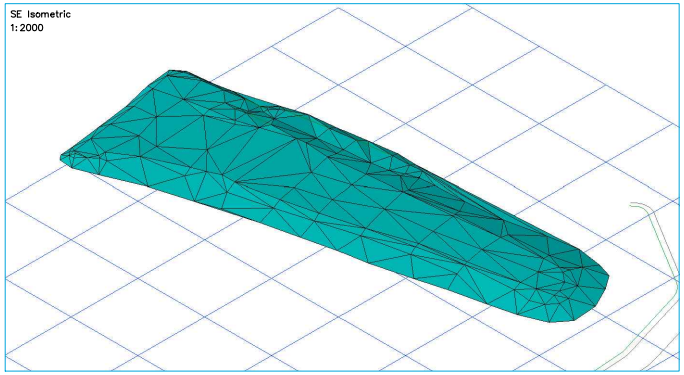

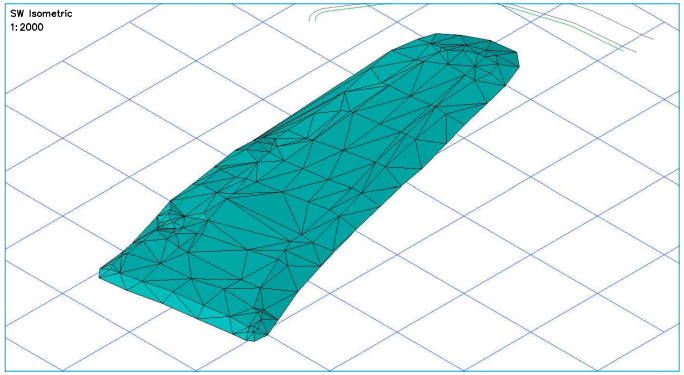

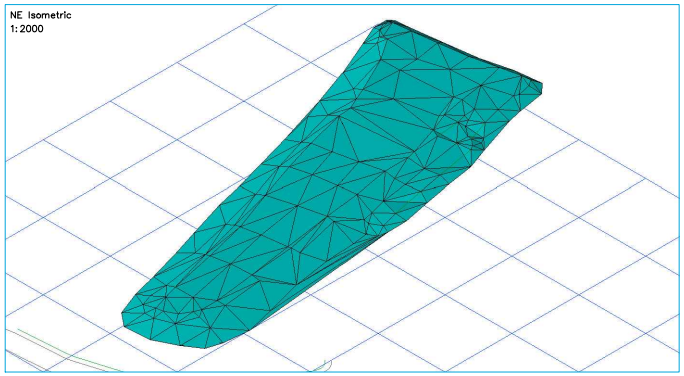

Cut/Fill Summary

Name	Cut Factor	Fill Factor	2d Area	Cut	Fill	Net
BOURNE-STK-VOLUME	1.000	1.000	6524.26sq.m	0.00 Cu. M.	12584.97 Cu. M.	12584.97 Cu. M.<Fill>
Totals			6524.26sq.m	0.00 Cu. M.	12584.97 Cu. M.	12584.97 Cu. M.<Fill>

Location
Project Location

Requirement
Stockpile Quantity Survey

Client
Your Company Name Here

Notes
Position & level fixed to OSGB(15) Grid. Scale factor value 1.0 applies.
All dimensions should be checked on site prior to construction.
Where brown levels are shown, depths/sides slope have been obtained without entry.
This drawing is subject to Copyright and should not be duplicated or altered without the consent of William Morris Surveys Limited or the "Client".

Reference 0001-001/A
Scale 1:1000@A4
Initial CM
Date 01-01-21

Legend
BH Bore Hole
BT BT Cover
BO Bollard
BP Black Paving
CAB Cabinet
CB Connection Bollard
CTV Cable TV Cover
DC Drop Hole
DP Down Pipe
DPC Down Pipe Course
EL Extra Level
EP Electricity Pole
EB Earth Bed
FB Flower Bed
F-BW Barbed Wire Fence
F-CB Close Boarded Fence
F-CL Chain Link Fence
F-HD Hand Rail
F-HI Harrows Fence
F-MR Metal Railings
F-PI Pipe Fence
F-PR Post & Rail Fence
F-PW Post & Wire Fence
FP Pollinate Fence
FH Fire Hydrant
FL Finish Level
FT Gate
GU Gully
H-B Hundreded Bollard
IC-C Inspection Chamber (Combined)
IC-F Inspection Chamber (Foul)
IC-S Inspection Chamber (Surface Water)
IS Kerb Inlet
LP Lamp Post
MH-C Manhole (Combined)
MH-F Manhole (Foul)
MH-S Manhole (Surface Water)
NP Name Plate
PB Parking Meter
PS Post
SCB Signal Control Box
SP Slip Post
SV Slide Valve
SVC Stop Valve (Gas)
TAC Textile Paving
TP Telegraph Pole
TR Traffic Signal
UL Up Light
>HSD> Flow Direction & Pipe Size

Symbols & Hatches
Building
Concrete
Shrubs/Vegetation
Black Paving
Wall
Spot Level
Survey Station
Tadpole (Back Detail)
Tree (to scale) & Height

Line Types
Black Paving
Change of Surface
Concrete
Sewer (Foul)
Sewer (Surface)
Sewer (Combined)
Fence (Close Boarded)
Fence (Chain Link)
Fence (Post & Rail)
Fence (Post & Wire)
Fence (Metal Railings)
Overhead Cable
Vegetation

Survey Control

Revision Notes

William Morris Surveys Limited
17 Lees Lane
South Normanton
Alfreton
Derbyshire
DE55 2AD

Office. 0800 002 5517
www.williammorrissurveys.co.uk

William Morris Surveys