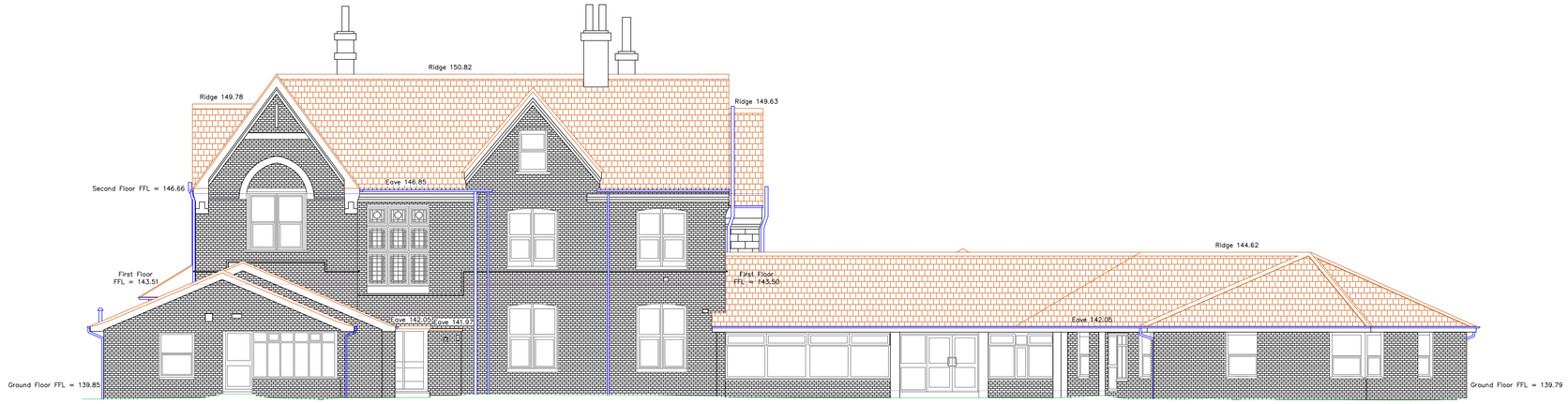

Elevation – Front

Base=138.00 A.O.D

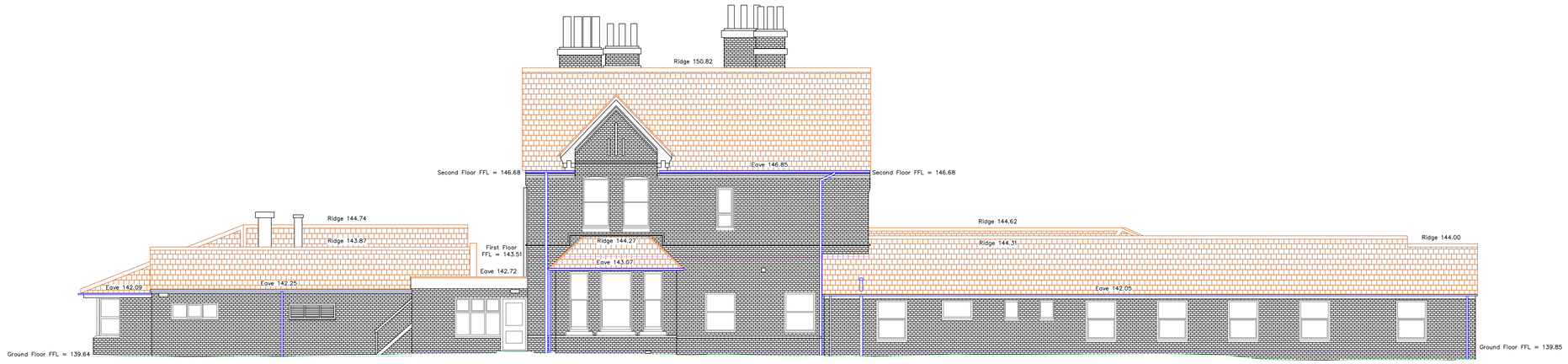

Elevation – Flank

Base=138.00 A.O.D

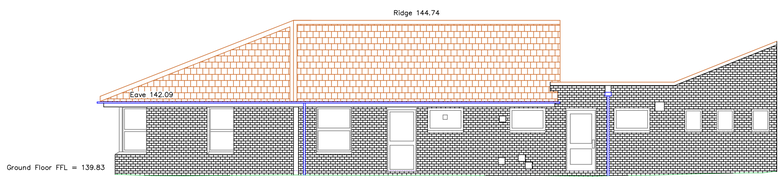

Elevation – Flank (Rear Courtyard)

Base=138.00 A.O.D

Elevation – Flank (Rear Courtyard)

Base=138.00 A.O.D

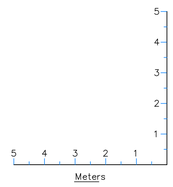

Location

Project Location

Requirement

Measured Survey

Client

Your Company Name

Notes

Position & level fixed to OSGB(15) Grid. Scale factor value 1 applies.
All dimensions should be checked on site prior to construction.
Where invert levels are shown, depths/pipe sizes have been obtained witout entry.
This drawing is subject to Copyright and should not be duplicated or altered without the consent of William Morris Surveys Limited or the 'Client'.

Reference	Scale
0000–000	1:100@A1
Initial	**Date**
CM	01–01–21

Legend

BH	Bore Hole	F–PW	Post & Wire Fence	TAC	Tactile Paving
BT	BT Cover	F–P	Palisade Fence	TP	Telegraph Pole
BO	Bollard	FH	Fire Hydrant	TS	Traffic Signal
BP	Block Paving	FL	Finish Level	UL	Up Light
CAB	Cabinet	GT	Gate		
CB	Collapsible Bollard	IT	Invert		
CTV	Cable TV Cover	I–B	Illuminated Bollard		
DK	Drop Kerb	IC–C	Inspection Chamber (Combined)		
DP	Down Pipe	IC–F	Inspection Chamber (Foul)		
DPC	Damp Proof Course	IC–S	Inspection Chamber (Surface Water)		
EL	Eaves Level	KI	Kerb Inlet		
EP	Electricity Pole	LP	Lamp Post		
ER	Earth Rod	MH–C	Manhole (Combined)		
FG	Flush Gate	MH–F	Manhole (Foul)		
F–BW	Barbed Wire Fence	MH–S	Manhole (Surface Water)		
F–CB	Close Boarded Fence	NP	Name Plate		
F–CL	Chain Link Fence	PM	Parking Meter		
F–KR	Knee Rail	PO	Post		
F–H	Heraps Fence	SCB	Signal Control Box		
F–MR	Metal Railings	SP	Sign Post		
F–PI	Picket Fence	SV	Stop Valve		
F–PR	Post & Rail Fence	SVG	Stop Valve (Gas)		

>150= Flow Direction & Pipe Size

Symbols & Hatches

	Building		Spot Level
	Concrete		Survey Station
	Shrubs/Vegetation		Tadpole (Bank Detail)
	Block Paving		Tree (to scale) & Height
	Wall		

Line Types

	Block Paving		Fence (Close Boarded)
	Change of Surface		Fence (Chain Link)
	Concrete		Fence (Post & Rail)
	Sewer (Foul)		Fence (Post & Wire)
	Sewer (Surface)		Fence (Metal Railings)
	Sewer (Combined)		Overhead Cable
			Vegetation

Survey Control

Revision Notes

William Morris Surveys Limited
17 Lees Lane
South Normanton
Alfreton
Derbyshire
DE55 2AD

Office. 0800 002 5517
www.williammorrissurveys.co.uk

William Morris Surveys